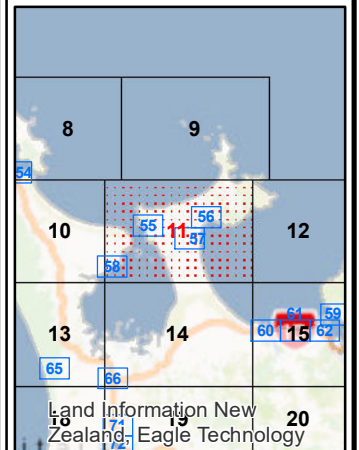
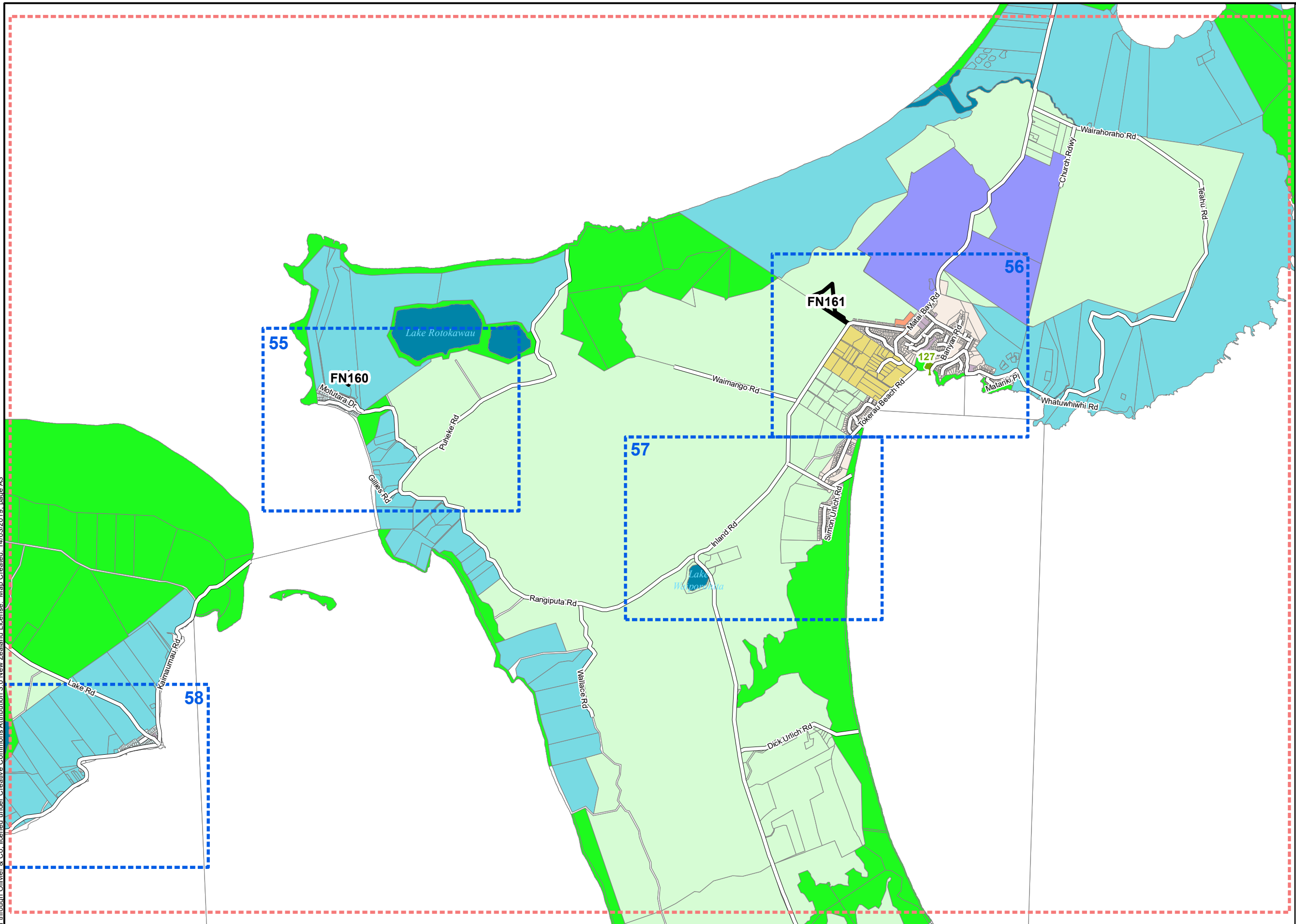


**Zone**

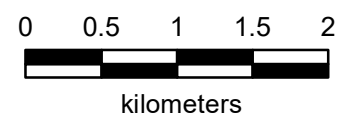
-  Carrington Estate
-  Coastal Living
-  Coastal Marine
-  Coastal Residential
-  Commercial
-  Conservation
-  General Coastal
-  Lakes & Rivers
-  Recreational Activities
-  Residential
-  Road
-  Rural Production
-  Designations
-  Zone: Notable Trees



Corax Cadastral purchased through Olliver & Co. licensed under Creative Commons Attribution 3.0 New Zealand License. Map Created: 14/03/2019, page A3



**Far North District Plan - Zone Maps**



Note:  
Roads carry the same zoning as the adjoining land.  
If a boundary between zones follows a road,  
the zone boundary is located on the centreline of  
the formed road, or where unformed, the centreline  
of the legal road.

**DISCLAIMER**  
Considerable care has been taken to avoid errors and omissions, and the latest information has been included in these District Plan maps.  
However, even with the greatest care inaccuracies may occur and therefore the Far North District Council cannot accept any responsibility for such errors and omissions.