






-  parcel
-  road
-  hydro
-  reserve
-  Zone: Designations
-  Zone: Historic Sites
-  Coastal Living
-  Coastal Marine
-  Coastal Residential
-  Commercial
-  Conservation
-  General Coastal
-  Lakes & Rivers
-  Minerals
-  Recreational Activities
-  Road
-  Rural Production
-  Resource: Sites of Cultural Significance to Māori
-  Resource: Outstanding Landscape
-  Far North District boundary

Eagle Technology, LINZ, StatsNZ, NIWA



Projection NZTM2000. Datum NZGD2000. Scale:1:18,056

DISCLAIMER:
While the Far North District Council strives to keep the data in this service current, it may not be the most recent or most accurate data available. No reliance on the information contained on this map by any person is permitted. FNDC will not be liable for any omissions or errors of information contained on this map. FNDC recommends that persons seek specific advice on individual properties from FNDC and other specialist organisations which may hold more up to date or accurate information.