



Kaikohe Service Centre

21 OCT 2022

Remember
submissions
close at 5pm,
Friday 21
October 2022

Proposed District Plan submission form

Clause 6 of Schedule 1, Resource Management Act 1991

Feel free to add more pages to your submission to provide a fuller response.

Form 5: Submission on Proposed Far North District Plan

TO: Far North District Council

This is a submission on the Proposed District Plan for the Far North District.

1. Submitter details:

Full Name:	NIGEL H.R. ROSS		
Company / Organisation Name: (if applicable)	NIGEL ROSS SURVEYOR LTD.		
Contact person (if different):			
Full Postal Address:	PO Box 293		
	KAIKOHE 0440		
Phone contact:	Mobile:	Home:	Work:
	027 294 2543	027 294	2543
Email (please print):	nandlross@xtra.co.nz		

2. (Please select one of the two options below)

- I could not gain an advantage in trade competition through this submission
 I could gain an advantage in trade competition through this submission

If you could gain an advantage in trade competition through this submission, please complete point 3 below

3. I am directly affected by an effect of the subject matter of the submission that:
 (A) Adversely affects the environment; and
 (B) Does not relate to trade competition or the effect of trade competition
- I am not directly affected by an effect of the subject matter of the submission that:
 (A) Adversely affects the environment; and
 (B) Does not relate to trade competition or the effect of trade competition

Note: if you are a person who could gain advantage in trade competition through the submission, your right to make a submission may be limited by clause 6(4) of Part 1 of Schedule 1 of the Resource Management Act 1991

The specific provisions of the Plan that my submission relates to are:

(please provide details including the reference number of the specific provision you are submitting on)

THE ZONING MAPS - KAIKOHE AREA.



Confirm your position: Support Support In-part Oppose
(please tick relevant box)

My submission is:

(Include details and reasons for your position)

Lots 5 & 6 DP 73952 (#9 & #7 Enterprise St, Kaikohe) are zoned "Industrial" in the Operative District Plan. These properties are now zoned "Sport and Active Recreation" in the Proposed Plan, which I hope is a genuine mistake.

Copies of information attached.

I seek the following decision from the Council:

(Give precise details. If seeking amendments, how would you like to see the provision amended?)

Correct the zoning of these two properties. S374.001

I wish to be heard in support of my submission - unless the correction is made.
 I do not wish to be heard in support of my submission

(Please tick relevant box)

If others make a similar submission, I will consider presenting a joint case with them at a hearing

Yes No

Do you wish to present your submission via Microsoft Teams?

Yes No

Signature of submitter:

(or person authorised to sign on behalf of submitter)

Date: 20 OCTOBER 2022

(A signature is not required if you are making your submission by electronic means)

Important information:

1. The Council must receive this submission before the closing date and time for submissions (5pm 21 October 2022)
2. Please note that submissions, including your name and contact details are treated as public documents and will be made available on council's website. Your submission will only be used for the purpose of the District Plan Review.
3. Submitters who indicate they wish to speak at the hearing will be emailed a copy of the planning officers report (please ensure you include an email address on this submission form).



Send your submission to:

Post to: Proposed District Plan
Strategic Planning and Policy, Far North District Council
Far North District Council,
Private Bag 752
KAIKOHE 0400

Email to: pdp@fndc.govt.nz

Or you can also deliver this submission form to any Far North District Council service centre or library, from 8am – 5pm Monday to Friday.

Submissions close **5pm, 21 October 2022**

Please refer to pdp.fndc.govt.nz for further information and updates.

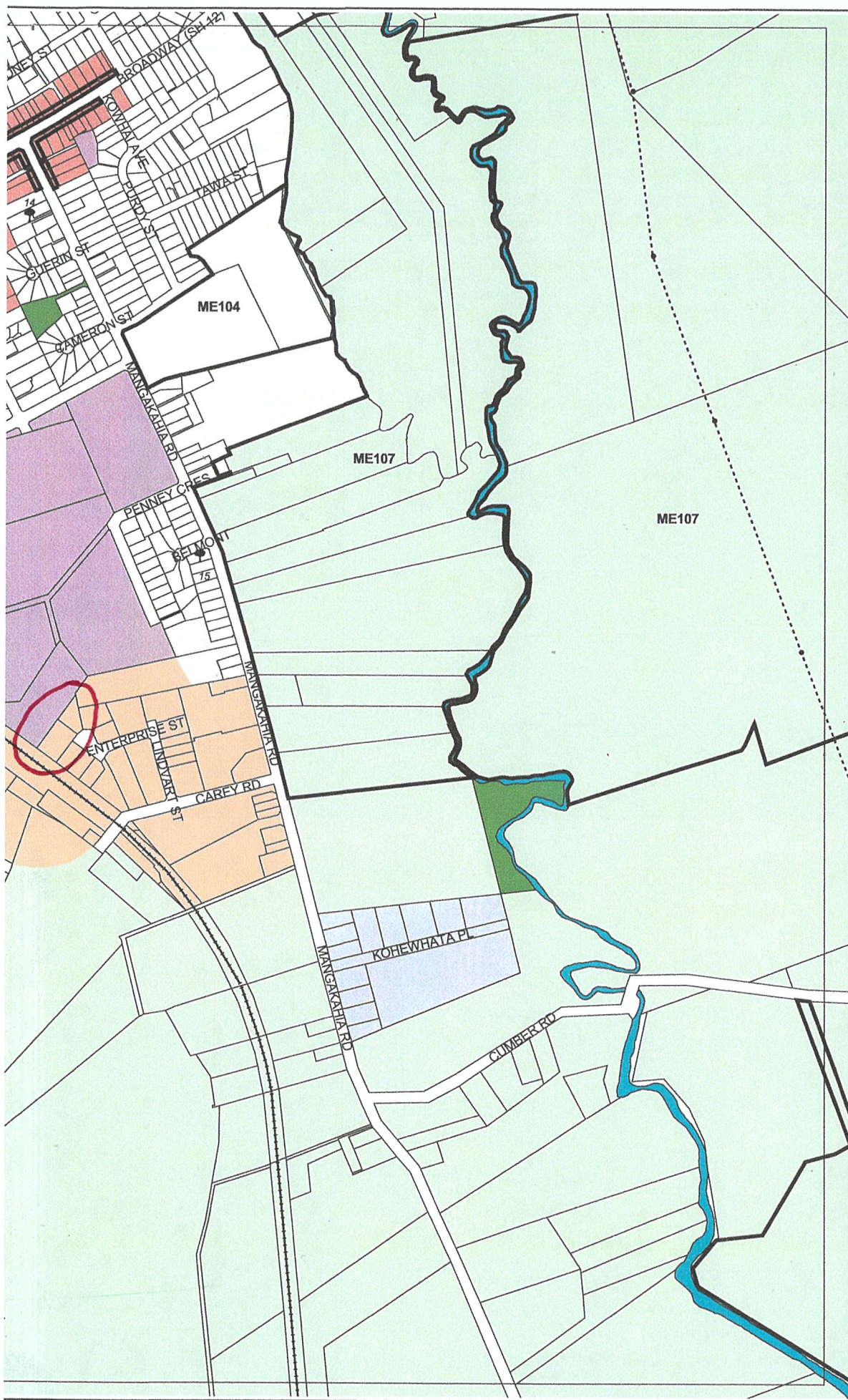
Please note that original documents will not be returned. Please retain copies for your file.

Note to person making submission

Please note that your submission (or part of your submission) may be struck out if the authority is satisfied that at least one of the following applies to the submission (or part of the submission):

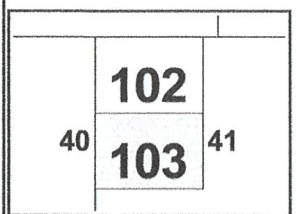
- It is frivolous or vexatious
- It discloses no reasonable or relevant case
- It would be an abuse of the hearing process to allow the submission (or the part) to be taken further
- It contains offensive language
- It is supported only by material that purports to be independent expert evidence but has been prepared by a person who is not independent or who does not have sufficient specialised knowledge or skill to give expert advice on the matter.

SUBMISSION NUMBER




- Zone**
- Conservation
 - Commercial
 - Industrial
 - Lakes and Rivers
 - Residential
 - Recreational Activities
 - Rural Living
 - Rural Production
 - Road
 - Designations
 - Pedestrian Frontage
 - Historic Site
 - Notable Tree
 - High Voltage Power Lines
 - New Zealand Railways Corporation Designation

Note :-
Roads carry the same zoning as the adjoining land. If a boundary between zones follows a road, the zone boundary is located on the centreline of the formed road, or where unformed, the centreline of the legal road



Map Index
Map 103
KAIKOHE SOUTH

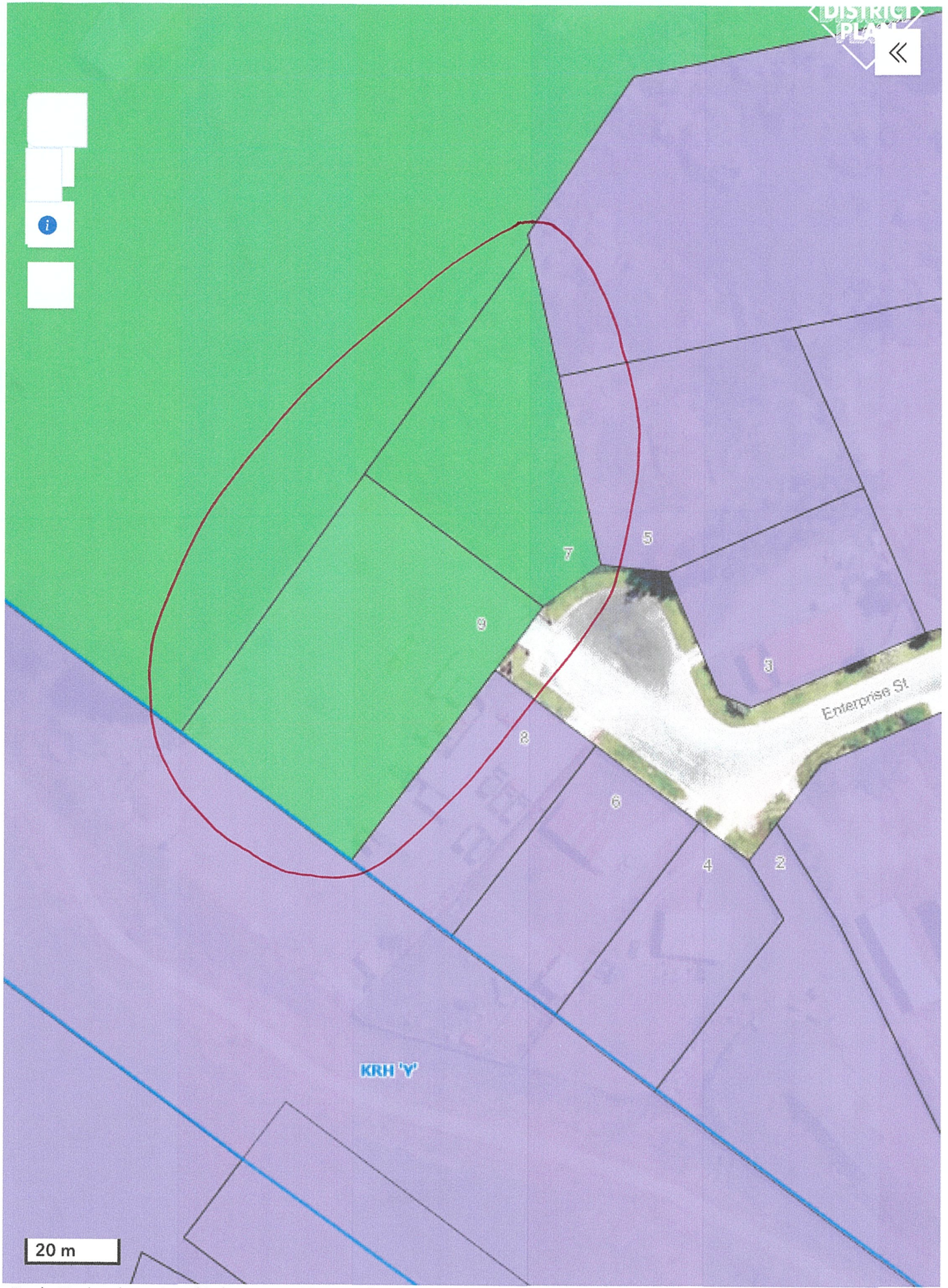


Scale 1:10,000

DISCLAIMER

Considerable care has been taken to avoid errors and omissions, and the latest information has been included in these District Plan maps. However, even with the greatest care inaccuracies may occur and therefore the Far North District Council cannot accept any responsibility for such errors and omissions.

Far North Proposed District Plan



Far North Proposed District Plan

